

Carbon isotopes as a sequence stratigraphic tool: examples from the Lower and Middle Toarcian marly limestones of Portugal

L.V. Duarte⁽¹⁾, L.C. Oliveira⁽²⁾ and R. Rodrigues⁽³⁾

(1) Departamento de Ciências da Terra, Centro de Geociências, Faculdade de Ciências e Tecnologia da Universidade de Coimbra, 3000-272 Coimbra, Portugal.

E-mail: lduarte@dct.uc.pt

(2) Petrobras/Cenpes -Cidade Universitária, Ilha do Fundão, 21941-598 Rio de Janeiro, Brazil.

Email: lcveiga@petrobras.com.br

(3) Universidade do Estado do Rio de Janeiro, Faculdade de Geologia, 20559-900 Rio de Janeiro, Brazil.

E-mail: rene@uerj.br

ABSTRACT

The Lower and Middle Toarcian series of the Lusitanian Basin (Portugal) are generally characterized by hemipelagic marl-limestone alternations, included in the S. Gião Formation. The succession is informally organized into three 3rd order depositional sequences (ST1 to ST3), each bounded by regional discontinuities. These depositional sequences are characterized in terms of vertical and lateral litho- and biofacies changes. Using accurate ammonite biostratigraphic control, sequence boundaries are assigned to the lowermost *polymorphum* Zone (SBT1), *polymorphum-levisoni* Zone boundary (SBT2), intra-*bifrons* Zone (SBT3) and uppermost *bonarelli* Zone (SBT4). Maximum flooding intervals are identified in the uppermost *polymorphum* (ST1), uppermost *levisoni* (ST2) and uppermost *bifrons* (ST3) Zones. The uppermost part of *levisoni* Zone is a 2nd-order maximum transgressive phase. Carbon isotope data from bulk carbonate samples of selected sections in the Lusitanian Basin (Rabaçal, Porto de Mós, Coimbra and Figueira da Foz) reveal this analytical technique as good indicator of 3rd order sequence evolution. Positive $\delta^{13}\text{C}$ excursions correspond to transgressive (transgressive systems tracts) phases whereas negative trends/excursions are related to periods of regression (lowstand and highstand systems tracts). Furthermore, the global $\delta^{13}\text{C}$ events recognised in the Early Toarcian sections of several North-European and Tethyan basins are observed in all the studied sections of Lusitanian Basin.

Key words: Carbon isotopes, marl-limestone alternations, Portugal, stratigraphic sequences, Toarcian.

Los isótopos de carbono como herramienta de análisis de una secuencia estratigráfica: ejemplos de las calizas margosas del Toarciense Inferior y Medio de Portugal

RESUMEN

Las series del Toarciense Inferior y Medio de la Cuenca lusitánica (Portugal) se caracterizan generalmente por la existencia de alternancias de margocalizas hemipelágicas, incluidas en la Formación S. Gião. La sucesión está organizada informalmente en tres secuencias deposicionales de tercer orden (ST1 a ST3), limitadas por discontinuidades regionales. Estas secuencias deposicionales están caracterizadas por cambios verticales y laterales en las lito y biofacies. Utilizando un control bioestratigráfico preciso mediante ammonites, los límites de la secuencia son asignadas a la parte inferior de la zona polymorphum (SBT1), el límite de la zona polymorphum-levisoni (SBT2), y las partes superiores de las zonas levisoni (ST2) y bifrons (ST3). La parte superior de la zona levisoni es una fase de máximo transgresivo de segundo orden. Los datos de los isótopos de Carbono procedentes de muestras de carbonato total de algunas secciones de la Cuenca Lusitánica (Rabaçal, Porto de Mós, Coimbra y Figueira da Foz) revelan que esta técnica analítica es un buen indicador de la evolución de la secuencia de tercer orden. Las excusiones positivas de $\delta^{13}\text{C}$ corresponden a fases transgresivas (transgressive systems tracts), mientras que las excusiones y tendencias negativas se relacionan con periodos de regresión (lowstand y highstand systems tracts). Además, los eventos globales de $\delta^{13}\text{C}$ reconocidos en las secciones del Toarciense Inferior de algunas cuencas Norte-Europeas y del Tethys, han sido observados en todas las secciones estudiadas en la Cuenca lusitánica.

Palabras clave: alternancias de margocalizas, Isótopos del Carbono, Portugal, secuencias estratigráficas, Toarcense.

Introduction

In Portugal, Early Jurassic age sediments crop out in two different geo-structural settings, both bounded by

the Iberian Variscan Massif: the Algarve Basin, in the south of Portugal and in the Lusitanian Basin, located in west-central Portugal. In the Lusitanian Basin (LB), the Toarcian is generally dominated by marl/argillace-

ous limestone and limestone alternations, usually characterised by a rich and diverse nektonic and benthic macrofauna (Duarte, 1997; Duarte *et al.*, 2001, 2004a).

The hemipelagic nature of the Toarcian sediments in the LB and the accurate biostratigraphic control, constitute a good context for carbon and oxygen isotope studies. This kind of pelagic sediment is suitable for using isotopes as palaeoceanographic/palaeoclimatic indicators (e.g. Schöller and Arthur, 1980; Weissert, 1989; Follmi *et al.*, 1994; Weissert *et al.*, 1998; Kump and Arthur, 1999; Jenkyns *et al.*, 2002). Carbon isotopes have proven a powerful stratigraphic tool in the study of the Toarcian of some European and Tethyan regions (Jenkyns and Clayton, 1986, 1997; Jiménez *et al.*, 1996; Röhl *et al.*, 2001; Rosales *et al.*, 2001; Jenkyns *et al.*, 2002; Schmid-Röhl *et al.*, 2002; Mattioli *et al.*, 2004, among others).

The record of stable isotopes in the Toarcian sediments of the LB also proves this parameter as a useful tool in sequence stratigraphy analysis, in particular for the definition of 3rd order sequences. Thus, the aim of this paper is to characterize the depositional systems in the whole LB during the Early and Middle Toarcian in terms of sequence stratigraphy and carbon isotope data, improving and extending some isotopic data before published in Duarte (1998).

Geological context and lithostratigraphy

The studied successions of Toarcian age are included in the Late Triassic (Norian?)-Calloviaian cycle of Wilson *et al.* (1989). In this cycle, the Pliensbachian and Toarcian sediments correspond to the maximum transgressive facies interval (Soares *et al.*, 1993).

Throughout the basin, Toarcian hemipelagic deposits contain a rich nektonic (ammonites and belemnites) and benthic (mainly brachiopods, bivalves, crinoids and siliceous sponges) macrofauna. The integration of several stratigraphic/sedimentological analyses (e.g. lithofacies analysis, microfacies, sequential evolution and palaeontological evolution) indicates that deposition occurred on a carbonate ramp (homoclinal ramp *sensu* Read, 1982, 1985) dipping towards the northwest (Duarte 1997; Duarte *et al.*, 2001). In the LB the Toarcian is well exposed, including the two likely depth extremes of the basin: Figueira da Foz-Cantanhede at the north end and Arrábida-Sesimbra at the south end (Figure 1).

Stratigraphic Chart

Excluding the Arrábida-Sesimbra, Tomar and

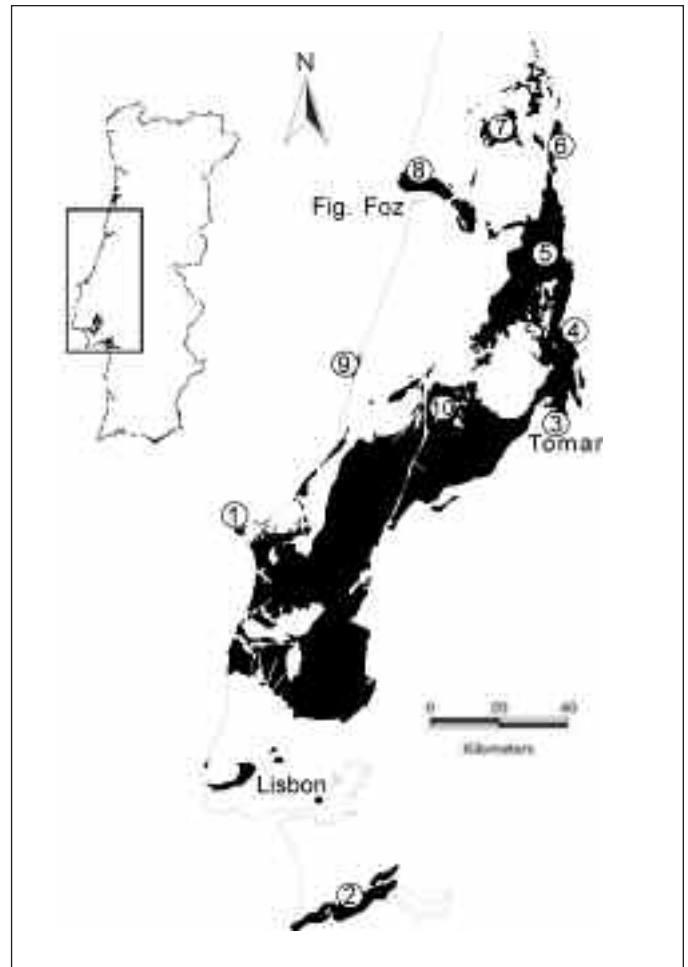


Fig. 1 - Geological map of the Jurassic in the Lusitanian Basin. Location of the main Lower Jurassic carbonate outcrops and studied sections (Rabaçal, Porto de Mós, Coimbra and Figueira da Foz): 1 - Peniche; 2 - Arrábida-Sesimbra; 3 - Tomar; 4 - Alvaiázere; 5 - Rabaçal; 6 - Coimbra; 7 - Cantanhede; 8 - Figueira da Foz; 9 - S. Pedro de Moel; 10 - Porto de Mós

Fig. 1 - Mapa Geológico del Jurásico en la cuenca de Lusitania. Situación de los principales afloramientos de carbonatos del Jurásico Inferior y de los cortes estudiados (Rabaçal, Porto de Mós, Coimbra y Figueira de For): 1.- Peniche; 2.- Arrábida-Sesimbra; 3.- Tomar, 4.- Alvaiázere; 5.- Rabaçal; 6.- Coimbra; 7.- Cantanhede; 8.- Figueira de Foz; 9.- S. Pedro de Moel; 10.- Porto de Mós

Peniche sectors (Figure 1 and 2), the Toarcian successions of LB are very rich in ammonites and calcareous nannofossils, allowing good biostratigraphic control of the series (Elmi *et al.*, 1989; Rocha *et al.*, 1987, 1996; Perilli and Duarte, 2006). The studied succession belongs to the S. Gião Formation (Duarte and Soares, 2002), a marl dominated unit that ranges in age from the Early Toarcian (*polymorphum* Zone) up to the Late Toarcian (base of *meneghinni*

Ammonite Biostratigraphy			Lithostratigraphy					
			Arrábida	Tomar	Generality of the Basin		Peniche	
Lower Jurassic	TOARCIAN	Upper	Hiatus	Prado Fm.	Póvoa da Lomba Fm.		Cabo Carvoeiro Fm.	
					Opalinum	S. Gião Fm.		Marls and marly limestones with brachiopods
					Aalensis			Marls and marly limestones with sponge bioconstructions
					Meneghinii			Marls and marly limestones with <i>Hildaites</i> and <i>Hildoceras</i>
					Speciosum			Thin nodular limestones
		Bonarellii			Marly limestones with <i>Leptaena</i> facies			
		Middle			Gradata	Meia Velha Fm.		Lemedo Fm.
					Bifrons			
		Lower			Levisoni	Meia Velha Fm.		Lemedo Fm.
					Polymorphum			
Demerian	Spinatum							

Fig. 2 - Biostratigraphic and lithostratigraphic chart of Toarcian successions in the Lusitanian Basin. Ammonite biostratigraphy from Rocha *et al.* (1996)

Fig. 2 - Columna bioestratigráfica y litoestratigráfica de las series Toarcienses de la Cuenca Lusitana. La bioestratigrafía de los amonitos según Rocha *et al.* (1996)

Zone). This unit occurs between the Lemede (Late Pliensbachian) and Póvoa da Lomba (Late Toarcian to Early Bajocian) Formations.

The S. Gião Formation can be subdivided into five informal members (Figures 2 and 3), easily recognizable across a large area of the LB (Duarte and Soares, 2002): Marly limestones with *Leptaena* facies Member (MLLF), Thin Nodular Limestones Member (TNL), Marls and marly limestones with *Hildaites* and *Hildoceras* Member (MMLHH), Marls and marly limestones with sponge bioconstructions Member (MMLSB) and Marls and marly limestones with brachiopods Member (MMLB). Generally, the thickness of each unit increases from southeast (Tomar region) towards the northwest (Figueira da Foz sector), following the direction of the dipping ramp. With the exception of Arrábida-Sesimbra sector, the ammonite records suggest that no impor-

tant sedimentary gap is present in the Toarcian series of the LB.

Methods

Studied Sections

The main sections of Toarcian in the LB have been previously studied, bed-by-bed, in terms of an integrated stratigraphic analysis and sedimentary characterization (Duarte, 1997; Duarte *et al.*, 2001, 2004a). In terms of geochemical analysis four sections were selected on the basis of relative vertical continuity, accurate biostratigraphic control, and palaeogeographic context, all cropping out in northern and central part of the basin where the Toarcian is thickest and developed in hemipelagic facies (Figures 1 and 3).

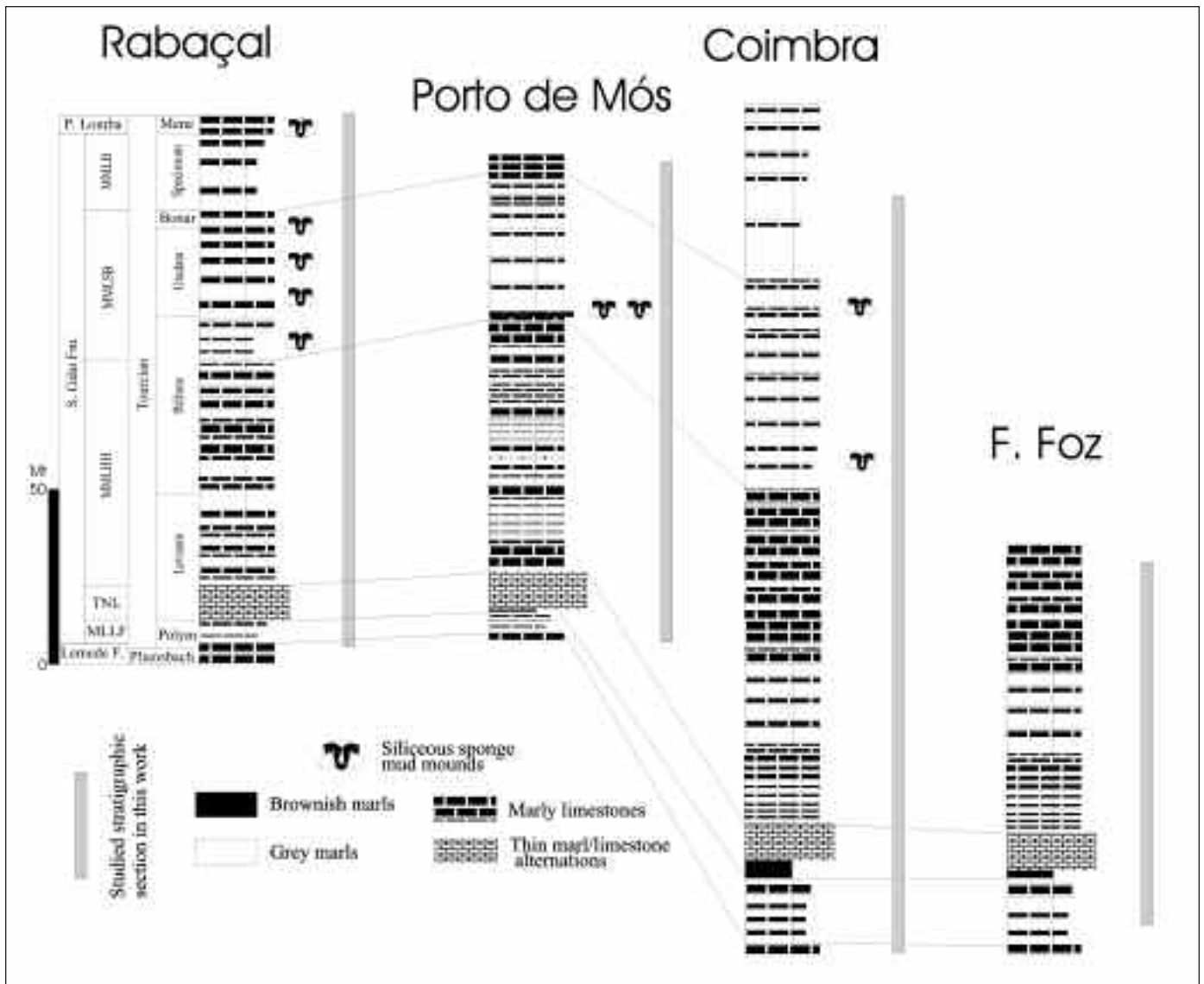


Fig. 3 – Synthetic logs, facies and stratigraphic variations of the Lower and Middle Toarcian successions (S. Gião Formation) in the four studied sectors (based on Duarte, 1997; Duarte and Soares, 2002)

Fig. 3 - Columnas sintéticas, facis y variaciones estratigráficas de las series del Toarmense inferior y medio (formación S. Cíao) en los tres sectores estudiados (basados en Duarte, 1997; Duarte y Soares, 2002)

Rabaçal Section: This constitutes the reference section for the Toarcian marly limestone facies of the LB due to its excellent exposure and relatively intensive investigation (Mouterde *et al.*, 1964/65; Duarte 1995, 1998, 2004; Duarte and Soares, 2002, and references therein). Rabaçal constitutes the type-locality of S. Gião Formation.

Porto de Mós composite-section: This is composed of the Porto de Mós I and Penas do Castelo sub-sections (Duarte, 1995, 1998). Only the middle part of the MMLHH (base of *bifrons* Zone; Mouterde and Ruget, 1967) is not sampled.

Coimbra composite-section: In this area, the Toarcian deposits are widespread and the succession expanded, showing well-developed hemipelagic characteristics (Duarte *et al.*, 2004a). This section is composed by the following five sub-sections: Ribeiro, Fornos, Marmeleira, Cabeço da Azevêda and S. Simão (Duarte, 1995). Only part of MMLHH/MMLSB boundary (part of *bifrons* Zone) and the middle part of MMLSB (top of *gradata* Zone) have not been studied and sampled.

Figueira da Foz composite-section: This constitutes the least studied sector of the LB, composed by

Vale das Fontes and Brenha sub-sections (Duarte, 1995). Exposure conditions restrict observations and sampling to the MLLF, TNL and middle part of MMLHH.

Carbon and Oxygen Isotopes

To investigate $\delta^{13}\text{C}$ and $\delta^{18}\text{O}$, 109 samples of bulk-rock micritic carbonate sediments from calcareous levels (with more than 60% of carbonate) belonging to the Lower and Middle Toarcian units of Coimbra and Figueira da Foz (the two most distal sectors of LB) were analysed. Although belemnites and brachiopods are particularly rich in some units of the Toarcian, they are not present in the whole succession, which prevents construction of a continuous isotopic curve based upon these particular taxa.

All rock samples were pulverized in porcelain dish to obtain particles smaller than 80 mesh. The oxygen and carbon isotopic values were obtained from individual samples using a Kiel Carbonate Device III coupled to a MAT 252 *ThermoFinnigan* mass spectrometer at Petrobras Research Center (Cenpes, Brazil). This process uses approximately 10 mg of sample, which was placed in a vacuum chamber and reacted with phosphoric acid for 6 minutes at 70°C. The water and carbon dioxide generated were captured at -170°C with liquid nitrogen. Then, this mixture was brought to -110°C when the subsequently released pure CO₂ was again collected at -170°C with liquid nitrogen. All results are reported in parts per mil (‰) notation (δ) relative to Peedee Belemnite international standard (PDB; Craig, 1957) and calibrated by routine preparation and analysis of the carbonate standard NBS-19 ($\delta^{13}\text{C}=1.95\text{‰}$, $\delta^{18}\text{O}=-2.20\text{‰}$). Day to day precision ($\pm 1 \delta$) based on NBS-19 analyses was ± 0.05 for $\delta^{13}\text{C}$ and ± 0.08 for $\delta^{18}\text{O}$.

We also include in this work other available isotope data previously published in Duarte (1998) from Rabaçal (22 samples) and Porto de Mós (24 samples) sections.

Results: Carbon and oxygen isotope stratigraphy

Carbon Isotopes

In the newly studied sections, the $\delta^{13}\text{C}$ data, presented in the Tables I and II, range between -0.87‰ and +4.02‰, results that are consistent with normal values for marine carbonate sediments. However, significant oscillations are observed between each stratigraphic unit, such as zone, member or deposi-

Sample	$\delta^{13}\text{C}$ (‰ PDB)	$\delta^{18}\text{O}$ (‰ PDB)	Unit
R0	0.03	-3.48	Lorvão Fm.
R1	0.01	-4.04	Lorvão Fm.
R3	0.76	-3.66	Lorvão Fm.
R6	0.56	-3.41	MLLF
R9	0.56	-3.41	MLLF
R11	0.08	-3.21	MLLF
R13	0.01	-2.78	MLLF
R15	1.32	-3.56	MLLF
R18	1.41	-3.67	MLLF
R23	1.10	-3.78	MLLF
R26	1.10	-3.79	MLLF
R31	1.32	-3.91	MLLF
R33	1.29	-4.43	MLLF
R41	0.04	-4.45	MLLF
R43	1.94	-3.79	MLLF
R46	1.03	-3.74	MLLF
R48	1.65	-3.87	MLLF
R50	2.15	-3.79	MLLF
R52	2.08	-3.81	MLLF
R54	2.44	-3.42	MLLF
R56	2.60	-3.79	MLLF
R59	-0.87	-4.48	TNL
R60	-0.24	-3.19	TNL
LOH2	0.00	-3.70	TNL
EP249	0.20	-2.71	TNL
VLR8	0.21	-3.68	MM10B1
VLR10	1.09	-3.61	MM10B1
VLR20	1.53	-4.06	MM10B1
EP136	1.70	-2.78	MM10B1
VLH26	2.03	-2.87	MM10B1
VLH27	2.19	-3.82	MM10B1
MA01	2.88	-4.30	MM10B1
SA9	3.88	-3.55	MM10B1
SA13	3.93	-3.78	MM10B1
MA02	4.02	-3.93	MM10B1
MA03	3.87	-3.64	MM10B1
MA04	3.88	-3.53	MM10B1
MM17	2.96	-3.65	MM10B1
MM14T	2.83	-3.66	MM10B1
MM40	2.84	-3.77	MM10B1
MM43	2.68	-3.28	MM10B1
MM44	3.02	-3.58	MM10B1
MM44A	2.68	-3.81	MM10B1
MS40A	2.79	-3.87	MM10B1
MM40B	2.93	-3.61	MM10B1
MM50	3.10	-3.81	MM10B1
MM54	2.73	-3.76	MM10B1
MM50H	2.68	-3.88	MM10B1
MM58	2.24	-4.57	MM10B1
MM64	2.00	-3.79	MM10B1
MM69	1.37	-3.46	MM10B1
MM70	2.21	-3.37	MM10B1
MM72	2.02	-3.53	MM10B1
MM77	2.38	-3.55	MM10B1
MM80	1.99	-3.72	MM10B1
MM84	1.99	-3.30	MM10B1
MM90	2.01	-3.77	MM10B1
MM93	1.79	-4.48	MM10B1
MS01	1.89	-3.00	MM15B
MS06	1.92	-3.64	MM15B
MS11	1.69	-2.99	MM15B
MS13	1.53	-2.98	MM15B
MS16	1.03	-3.60	MM15B
MS35	1.80	-3.28	MM15B
MS40B	1.83	-3.04	MM15B
MS42	1.68	-3.25	MM15B
MS44	1.43	-3.79	MM15B
MS57	1.63	-3.49	MM15B
MS67	1.46	-3.18	MM15B
MS74	1.41	-3.15	MM15B
MS76	1.84	-2.95	MM15B
SS20	0.68	-4.99	MM15B
SS21	1.24	-2.98	MM15B
SS24	1.44	-3.38	MM15B
SS26	1.11	-3.88	MM15B
SS28	0.91	-3.23	MM15B
SS32	0.80	-3.46	MM15B
SS38	0.48	-4.78	MM15B
SS45	1.19	-3.56	MM15B
SS50	1.09	-3.46	MM15B

Table I – Isotopic data of the studied sections from Lower and Middle Toarcian in the Coimbra sector
 Tabla I - Datos isotópicos de los cortes estudiados del Toarciense inferior y medio en el Sector de Coimbra

Sample	$\delta^{13}\text{C}$ (‰ PDB)	$\delta^{18}\text{O}$ (‰ PDB)	Unit
VF 04	1.00	-3.94	MLLF
VF 12	1.33	-3.66	MLLF
VF 18	1.96	-3.53	MLLF
VF 23	1.94	-3.64	MLLF
VF 26	1.64	-3.71	MLLF
VF 28	2.15	-3.58	MLLF
VF 30	2.02	-3.68	MLLF
VF 31	1.94	-3.45	MLLF
VF 33	1.96	-3.70	MLLF
VF 34	1.28	-3.70	MLLF
B 6	-0.25	-3.09	TNL
B 38	0.05	-3.10	TNL
BP 68	-0.12	-2.85	TNL
BP 86	-0.06	-3.18	TNL
BP 138	0.35	-2.92	TNL
BP 254	2.04	-3.57	MMLHH
BP 300	2.95	-3.22	MMLHH
BP 301	2.16	-3.18	MMLHH
BP 304	2.60	-3.47	MMLHH
BP 308	2.11	-3.52	MMLHH
BP 309	2.62	-3.80	MMLHH
BP 312	2.48	-3.54	MMLHH
BP 313	-0.36	-3.12	MMLHH
BP 314	1.29	-3.61	MMLHH
BP 315	2.42	-3.52	MMLHH
BP 316	2.09	-3.56	MMLHH
BP 318	2.46	-3.44	MMLHH
BP 321	2.30	-3.13	MMLHH
BP 322	1.05	-2.93	MMLHH

Table II – Isotopic data of the studied sections from Lower and Middle Toarcian in the Figueira da Foz sector

Tabla II - Datos isotópicos de los cortes estudiados del Toarciense inferior y medio del sector de Figueira da Foz

tional sequence, supporting the use of $\delta^{13}\text{C}$ as a stratigraphic tool in the Lower and Middle Toarcian studies of the LB.

Lowest values of $\delta^{13}\text{C}$ are observed at the base of *levisoni* Zone (TNL), where the $\delta^{13}\text{C}$ signal varies between -0.87‰ in Coimbra and -0.25‰ in Figueira da Foz (1.08‰ in Rabaçal and 0.20‰ in Porto de Mós). Highest values are observed in the middle part of *levisoni* Zone, in the base of MMLHH, showing values above 4‰, with 4.02‰ in Coimbra (4.29‰ in Porto de Mós). The highest value of 2.95‰ observed in the Figueira da Foz sector is recorded in the extremely base of *bifrons* Zone perhaps because the middle-upper part of *levisoni* Zone is not observed. Isotopic curves illustrated in Figures 4 to 7 allow the following stratigraphic observations:

MLLF, dated as *polymorphum* Zone, shows a clear positive trend in Coimbra and Figueira da Foz sectors. This trend is particularly well observed in the composite-section of Coimbra, where $\delta^{13}\text{C}$ shows an important excursion in the middle part of this member, from values below 1‰ reaching at the top 2.6‰ (1‰ to 2.15‰ in Figueira da Foz).

The greatest Toarcian changes in $\delta^{13}\text{C}$ occur between the TNL and the underlying and overlying

units MLLF and MMLHH, showing that the TNL has the lowest values of the whole series. The boundary between MLLF and TNL shows an abrupt drop (from 2.6‰ to -0.87‰ in Coimbra; 2.15‰ to -0.25‰ in Figueira da Foz).

The MMLHH shows a large increase at the base (middle part of *levisoni* Zone) of this unit, followed by a continuous and gradual drop, towards the top of the unit (*bifrons* Zone), to carbon isotope values of 1.71‰ in Rabaçal, 1.79‰ in Coimbra and 1.11‰ in Porto de Mós.

Despite the differences in absolute carbon isotope values between each section observed in the MMLSB (uppermost *bifrons* Zone to *bonarellii* Zone), this interval clearly show a negative trend. The Coimbra sector shows an evolution from 1.92‰ to 0.48‰, a similar difference to the evolution occurred in Porto de Mós (2.54‰ to 1.47‰) and Rabaçal (2.52‰ to 1.7‰).

Although not analysed in detail, the MMLB shows at the base (*speciosum* Zone) a small increase in the $\delta^{13}\text{C}$, compared to the underlying unit. These values range between 1.19‰ in Coimbra, 1.77‰ in Rabaçal and 2.05‰ in Porto de Mós.

Oxygen Isotopes

Oxygen isotopic results for the Lower and Middle Toarcian of LB show a wide range of values below -2.00‰, reaching values around -5.00‰. This large range and the negative values of $\delta^{18}\text{O}$ are interpreted here to be best explained by a diagenetic overprint (early cementation or burial diagenesis), due to the known thermodependence of oxygen isotopes. For this reason, these data are not included in the aims and discussion of this work.

Sequence stratigraphy

Toarcian 2nd order Sequence: ST

The marly limestone of the Toarcian succession in the LB comprises marl-limestone alternations, in some cases highly rhythmic and organised into hierarchical sequences. Two scales of sequences (2nd to 3rd order; Vail et al., 1991), equivalent to stratigraphic cycle terminology of Jacquin and De Graciansky (1998a,b), have been distinguished in the Toarcian series of the LB: 2nd order transgressive-regressive (T-R) facies cycles and 3rd order sequence cycles. The studied series are included in the 2nd order sequence ST (Duarte et al., 2004a,b). This sequence embraces the whole S. Gião Fm and the lowermost part of Póvoa da




Fig. 4 - Sedimentology, sequence stratigraphy and isotope evolution of Lower to lowermost Upper Toarcian in the Rabaçal section. Isotopic data previously published in Duarte (1998). Key to the symbols used in the figure 3

Fig. 4 - Sedimentología, estratigrafía secuencial y evolución isotópica desde el Toarciense superior en el corte de Rabaçal. Los datos isotópicos han sido publicados con anterioridad en Duarte (1998). La leyenda de los símbolos utilizados está en la Figura 3




Fig. 5 - Sedimentology, sequence stratigraphy and isotope evolution of Lower to lowermost Upper Toarcian in the Porto de Mós composite-section. Isotopic data previously published in Duarte (1998). Key to the symbols used in the figures 3 and 4

Fig. 5 - Sedimentología, estratigrafía secuencial y evolución isotópica desde el Toarciense inferior a la parte basal del Toarciense superior en el corte compuesto del Porto de Mós. Los datos isotópicos han sido publicados previamente en Duarte (1998). La leyenda de los símbolos utilizados está en la Figura 3

Lomba Fm, varying between 75-80m in Tomar and around 280m thick in the Coimbra sector.

The base of ST, dated from the lowermost *polymorphum* Zone, corresponds to an abrupt flooding event, represented by marl accumulation in the whole basin. The marl dominance observed at the top of the *levisoni* Zone marks the peak transgression of the Toarcian 2nd order sequence (Duarte *et al.*, 2004a). The Middle Toarcian-Lower Aalenian succession shows a regressive trend, ending ST with an upward increase of calcareous and bioclastic content. The upper discontinuity is dated as *opalinum* Zone and shows different sedimentary records in the basin (DA1 in Duarte *et al.*, 2001).

Toarcian 3rd order Sequences

The Toarcian 2nd order sequence is subdivided into

four 3rd order depositional sequences (ST1 to ST4; Figures 4 to 7), each one bounded by isochronous regional discontinuities (SBT1-SBT4; DT1-DT4 in Duarte, 1997), recognised over most of the LB (Figure 8). These sequence boundaries are dated of lowermost *polymorphum* Zone (SBT1), *polymorphum-levisoni* Zone boundary (SBT2), intra-*bifrons* Zone (SBT3) and uppermost *bonarelli* Zone (SBT4). Based on ammonite biostratigraphic data, and assuming ammonite zones of equal duration, the time span of each sequence agrees with the time range estimated by Vail *et al.* (1991) for the 3rd order depositional sequences (0.5 to 3 My).

Sequence ST1 (*polymorphum* Zone): In all the studied sections, the base of sequence ST is a clay-rich unit (MMLF), composed of decimetre- to metre-thick marl and centimetre-thick limestone alternations, very rich in benthic and nektonic macrofauna. Brachiopods (*Koninckella liasina*, *Nannirhynchia pyg-*




Fig. 6 - Sedimentology, sequence stratigraphy and isotope evolution of Lower to lowermost Upper Toarcian in the Coimbra composite-section. Key to the symbols used in the figures 3 and 4

Fig. 6 - Sedimentología, estratigrafía secuencial y evolución isotópica desde el Toarciense inferior a la parte basal del Toarciense superior en el corte compuesto de Coimbra. La leyenda de los símbolos utilizados están en las figura 3 y 4

moea, *Liospiriferina*), belemnites and ammonites are dominant and, in some levels, *Zoophycos* is very common, but benthic macrofauna decreases upward. This sequence increases in thickness towards north and west, reaching 20 m in Coimbra. The sedimentological features found across the *polymorphum* Zone of all the LB sectors suggest a clear deepening phase. ST1 is strongly asymmetric, and a large part of it is interpreted as a transgressive systems tract as a consequence of the increase of clay and the decrease of benthic macrofauna observed upwards. The maximum flooding surface probably corresponds to a thick limestone bed (0.50-0.80m), a condensed level of dactyloceratid ammonites (*Dactyloceras semicelatum* SIMPS), observed near the top of this sequence. This horizon is a good biologic event easily recognizable in the studied sections and in the major part of the LB.

Sequence ST2 (*levisoni* to *bifrons* Zones): One of the most marked sedimentary changes occurred in the LB during the Early and Middle Jurassic is observed between the *polymorphum* and *levisoni* Zones (Duarte 1997). This change shows different and particular sedimentological features in several points of the basin such as Peniche and Arrábida-Setúbal, related to tectonic control (Wright and Wilson 1984; Kullberg *et al.* 2001).

In the northern sector of the basin, the lowest part of ST2 shows 3-4 m of unfossiliferous brownish clays and marls. These facies, practically absent south of a line from Coimbra to Figueira da Foz, pass upwards to a thin succession (less than 10 m thick) of centimetre-thick alternations of marlstone, brownish claystone and micritic to microsparitic limestone (TNL). The large diversity of limestone facies includes silty to fine sandy limestones, with parallel and convolute lamination, and small-scale cross stratification (climbing ripples, wave ripples and low-angle cross bedding). The occurrence of the trace fossil *Thalassinoides* is a typical feature of the base of this unit. Integrating all the information about the base of this sequence it is possible to conclude that during the time equivalent to the base of *levisoni* Zone an important sea-level fall occurred, favoured by tectonic control. The shallowing is confirmed by the lithofacies nature of TNL, interpreted by Duarte and Soares (1993) and Duarte (1997) as a consequence of a tempestitic/turbiditic event. This tectonic phase is responsible for the western input of siliciclastics in the basin, particularly observed in Peniche (Wright & Wilson 1984; Duarte 1997).

The transgressive systems tract occurs in the whole studied area, through the decrease of siliciclastics and the increase of marls. This part of ST2, coincident with MMLHH, is composed of marl/limestone decimetre- to metre-thick alternations, particularly rich in rhychonellid and terebratulid brachiopods (e. g. *Soaresirhynchia bouchardi* and *Telothyris jauberti*). This transgressive event ends before the progressive increase of calcareous components in the series. In sectors such as Coimbra and Figueira da Foz, this unit contains horizons rich in thin-shelled bivalve (*Bositra* sp.), pelagic evidence dated as the top of *levisoni* Zone. These horizons correspond to the maximum flooding interval of ST2 and to the peak transgression of the 2nd-order sequence ST. These levels are overlain by thick aggrading/prograding package. In the whole basin, the series becomes progressively more calcareous evidencing a shallowing-upward evolution (highstand systems tract).

Sequence ST3 (*bifrons* Subzone – *bonarelli*/*speciosum* Zone transition): This sequence corresponds to

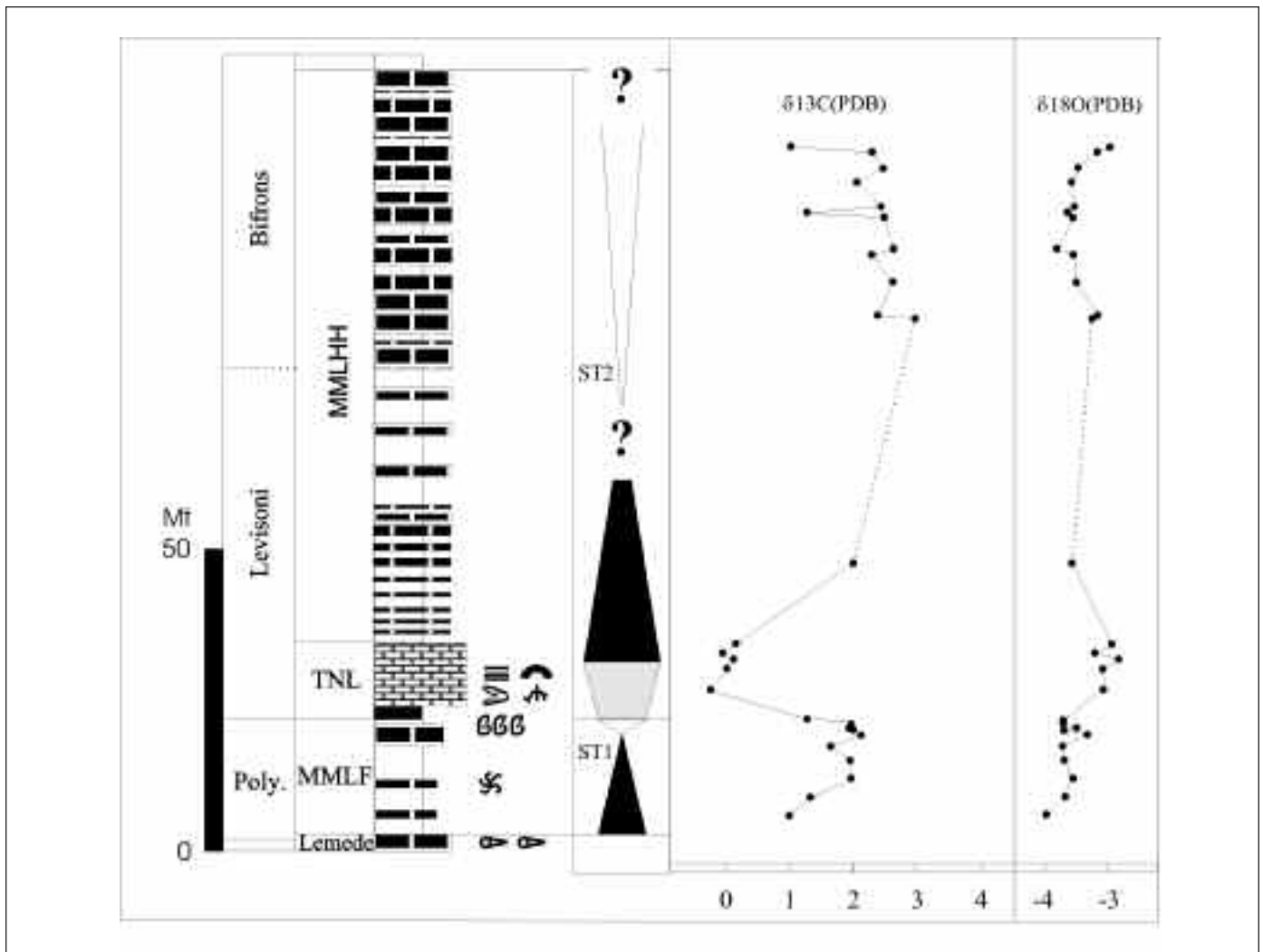


Fig. 7 - Sedimentology, sequence stratigraphy and isotope evolution of Lower to lowermost Middle Toarcian in the Figueira da Foz composite-section. Key to the symbols used in the figures 3 and 4

Fig. 7 - Sedimentología, estratigrafía secuencial y evolución isotópica desde el Toarciense inferior a la parte basal del Toarciense superior en el corte compuesto de Figueira de Foz. La leyenda de los símbolos utilizados están en las figuras 3 y 4

the MMLSB and it is characterized by marl/limestone alternations with siliceous sponge mud mounds (Duarte, 1997; Duarte *et al.*, 2001). These bioherms are observed in all sectors with exception of Tomar, Peniche and Arrábida, occurring just to the top of ST3. The strong accumulation of marls (6 to 10 m thick) recorded at the base of this sequence in northern regions is interpreted as a transgressive systems tract, resulting from an increase of accommodation space. Laterally, these marls are equivalent in Porto de Mós to a siliceous sponge biostrome condensed level that is interpreted by Duarte *et al.* (2001) as the ST3 maximum flooding interval. Overlying this surface is aggradational/progradational package belong-

ing to the interval between *gradata* and the top of *bonarellii*/base of *speciosum* Zone. The regressive trend is well-recorded in some eastern sectors (Rabaçal-Alvaiázere) and particularly in Tomar and Peniche (Duarte, 1997). In the first case, the series becomes progressively more calcareous and bioclastic, ending the sequence with a rhynchonellid (*Pseudogibbirhynchia* sp.) bioclastic horizon. In Tomar, the bioclastic enrichment is evident in biosparites/grainstones with bivalves (*Plagiostoma* sp., *Trigonia* sp.), brachiopods (rhynchonellids and terebratulids), echinoid spines and ahermatipic corals (Figure 8). In Peniche, the marls that characterize the basin-scale uppermost *bifrons* Zone are overlain by

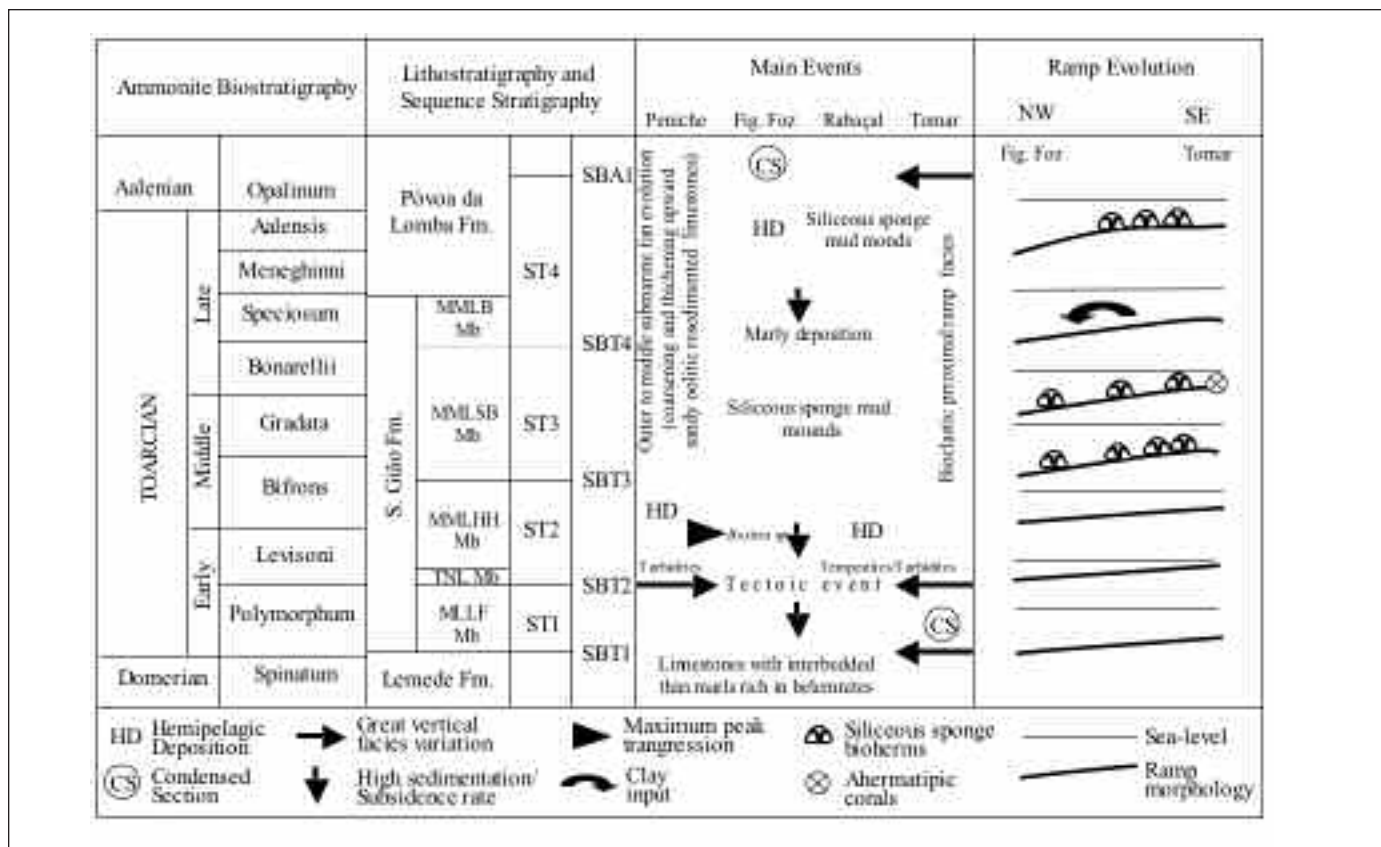


Fig. 8 - Sequence stratigraphy and sedimentary evolution of the Toarcian sediments in the Lusitanian Basin
 Fig. 8 - Estratigrafía secuencial y evolución de los sedimentos del Toarciense en la Cuenca Lusitánica

an oolitic-peloidal/marl succession. This prograding trend, observed in the Peniche section, is associated with a hemipelagic to outer submarine fan evolution (Wright and Wilson 1984).

Base of Sequence ST4: This sequence includes the units MMLB (last member of S. Gião Formation) and the base of Póvoa da Lomba Formation. It belongs to the *speciosum–opalinum* Zone interval. Similarly to the preceding ST3 sequence, ST4 starts with a very strong accumulation of marls and argillaceous limestone, particularly important in the northern sectors of the basin where MMLB can reach around 40 m thick. The base of MMLB is interpreted as a transgressive systems tract, as a consequence of an increase in accommodation space. The maximum flooding interval is represented by the massive occurrence of brachiopod-rich horizons (with *Soaresirhynchia renzi* and *Nannirhynchia cotteri*), well developed in several distal parts of the basin (Almeras, 1994).

Discussion

$\delta^{13}\text{C}$ and Sequence Stratigraphy Interpretation

It is known that $\delta^{13}\text{C}$ is a useful tool in stratigraphic analysis, particularly in the case of hemipelagic marl-limestone alternation successions. This is the case of the Lower and Middle Toarcian series of the LB, which also has an accurate ammonite biostratigraphy and displays 3rd order transgressive and regressive cycles throughout. The $\delta^{13}\text{C}$ composition of bulk carbonate reflects complex relations between ocean and atmosphere (e.g. Weissert, 1989; Weissert et al., 1998; Kump and Arthur, 1999) at time of deposition, and probably diagenetic burial reactions, but variations of this signal in the Toarcian of LB also reflect clear changes in the depositional system. In fact, 3rd order sequence boundaries are always accompanied by important, sometimes large variations, in $\delta^{13}\text{C}$ composition. These observations indicate a control-

ling mechanism of primary nature and clearly associated with transgressive or regressive phases.

Transgressive Phases

According to the interpretation above, ST1 is truncated at the top, as a consequence of an input of siliciclastics in the series, generated by tectonics (Duarte *et al.*, 2004a). This tectonic phase, dated as lowermost *levisoni* Zone, interrupts a large 3rd-order transgressive event that characterizes ST1. This transgressive trend is well correlated by the positive excursion observed in $\delta^{13}\text{C}$ at the top of this unit (top of MLLF), reaching very similar values in the distal sectors of Coimbra and Figueira da Foz (Figures 6 and 7).

Both ST2 and ST3 show a relatively short transgressive phase, more evident in the case of ST3. Considering the first sequence (ST2), the base of MMLHH (middle-upper part of *levisoni* Zone), that is interpreted as a 3rd-order deepening phase, shows a strong positive isotopic shift, reaching values of 4.29‰ in Porto de Mós and 4.02‰ in Coimbra; this excursion shows a large change of 4‰ in a time duration of only about 0.5 My.

The large increase of $\delta^{13}\text{C}$ observed in the extreme (transgressive) base of ST3 at Porto de Mós (Figure 5) is good evidence of this relation between carbon-isotope variation and sequence evolution.

Regressive Phases

In contrast to ST1, ST2 and ST3 are both characterized by strong development of regressive phases. In both cases $\delta^{13}\text{C}$ curves show a clear and significant decrease along the middle-upper part of each 3rd order sequence but with different magnitudes. Comparing the results observed in Coimbra, Rabaçal and Porto de Mós across ST2, the amplitude of decrease is very similar in the first two areas (2.23‰, 2.36‰ respectively) while in Porto de Mós it is greater than 3.16‰, reaching 1.11‰ (Figures 4 to 6). In fact, the depositional contrast between the top of ST2 and base of ST3 is better expressed in the Porto de Mós section (discussion in Duarte *et al.* 2001). The regressive trend of ST3 correlates to a slight negative trend in the $\delta^{13}\text{C}$ record: from 2.52‰ to 1.7‰ in Rabaçal, 2.54‰ to 1.47‰ in Porto de Mós and 1.89‰ to 0.48‰ in Coimbra (Figures 4 to 6). In this last sector, a negative excursion is observed at the top of ST3.

On the other hand, the lowstand deposits that characterizes the base of ST2 (TNL) are correlatable with an abrupt decrease of carbon-isotope evolution,

reaching values around 0‰ (-0.87‰ in Coimbra; -0.25‰ in Figueira da Foz).

Lower Toarcian Global Events

The Early Toarcian is known as an important time of global scale events. It is argued to be an important mass extinction episode (Little and Benton, 1995; Pálffy and Smith, 2000), associated with oceanic anoxia (Jenkyns, 1988). More recently, these events have been related with the austral Karoo-Ferrar flood basalt episode (Pálffy and Smith, 2000; Jones and Jenkyns, 2001). The Lower Toarcian (around *polymorphum/levisoni* boundary) deposits of the LB show the most important sedimentological changes that occurred in the whole Early Jurassic (Duarte, 1997; Duarte *et al.*, 2004a), connected with a strong perturbation in the biological record (Mouterde and Ruget 1984; Gahr, 2002, 2005; Perilli and Duarte, 2006), but without the development of anoxic facies. In fact, in Portugal, the extreme base of *levisoni* Zone is marked by a strong reduction of benthic and nektonic macrofauna record. As demonstrated above, the negative and positive carbon-isotope excursions are clearly associated with 3rd order regressive and transgressive phases, respectively. However, carbon-isotope curves observed in the studied sections seem to reflect also the main global isotopic events (Figure 9).

a) The most important $\delta^{13}\text{C}$ positive excursion (magnitude up to 4‰) observed in the middle-upper part of *levisoni* Zone of LB is more or less associated with 2nd order sequence maximum flooding phase. Despite the absence of organic carbon-rich sediments in the studied sections (in Portugal, only the *levisoni* Zone of the Peniche section shows high TOC values; Duarte *et al.* 2005), this isotopic positive excursion is well observed in several European and Tethyan basins (Jiménez *et al.*, 1996; Jenkyns *et al.*, 2002). This event corresponds to a widespread deepening phase, illustrated in several eustatic curves (Hallam, 1988; 2001; Haq *et al.*, 1988; Hardenbol *et al.*, 1998), and seems to be associated to the maximum flooding interval of 2nd order transgressive-regressive facies cycles observed in some Western European basins (e.g. Paris Basin, in De Graciansky *et al.*, 1998b).

The gradual decrease of $\delta^{13}\text{C}$ up to the *bifrons* Zone is consistent with the trends observed in neighbouring basins of Iberia and Central Europe (Jenkyns and Clayton, 1986, 1997; Jenkyns *et al.*, 1991, 2002; Jiménez *et al.*, 1996; Rosales *et al.*, 2001).

b) The strong negative carbon isotopic excursion recorded at the base of *levisoni* Zone (TNL) is typical of the event that characterizes marine carbonates and

organic matter dated as uppermost *tenuicostatum* (*polymorphum*) Zone and the lower part of *falciferum* (*levisoni*) Zone of some Central European basins (Jiménez *et al.*, 1996; Hesselbo *et al.*, 2000; Schouten *et al.*, 2000; Beerling *et al.*, 2002; Jenkyns *et al.*, 2002; Van de Schootbrugge *et al.*, 2005). Some authors such as Hesselbo *et al.* (2000) and Beerling *et al.* (2002) suggested that this rapid event was the result of large methane gas-hydrate dissociation. Others, such as Schouten *et al.* (2000) and Röhl *et al.* (2001) considered recycling and re-utilization of ^{12}C from stratified anoxic bottom waters as a possible mechanism. However, if we compare the known $\delta^{13}\text{C}$ curves in different domains of Europe we conclude that this negative excursion is not so generalised as the following positive excursion. In fact, it is not recognised in some neighbouring sectors such as the Basque-Cantabrian Basin (Rosales *et al.*, 2001).

Independently of the possible global mechanisms, the lowstand deposits observed in the LB may be just-

fied the input of ^{12}C in the oceanic carbon reservoir that could have been released by erosion and weathering of continental material. Contrary to the observation of widespread black shale deposition, the Lower Toarcian (both *polymorphum* and *levisoni* Zones) of the four LB studied sections shows low values of organic matter (TOC values below 0.5%; Duarte *et al.*, 2005)

Conclusions

The Toarcian successions in the central and northern part of the LB are dominated by hemipelagic marl/limestone alternations, rich in benthic and nektonic macrofauna. The Lower and Middle Toarcian series are organised into three 3rd order depositional sequences (ST1, ST2 and ST3), bounded by four isochronous regional discontinuities, well dated by ammonites: at base of *polymorphum* Zone (SBT1), across the *polymorphum/levisoni* Zone boundary

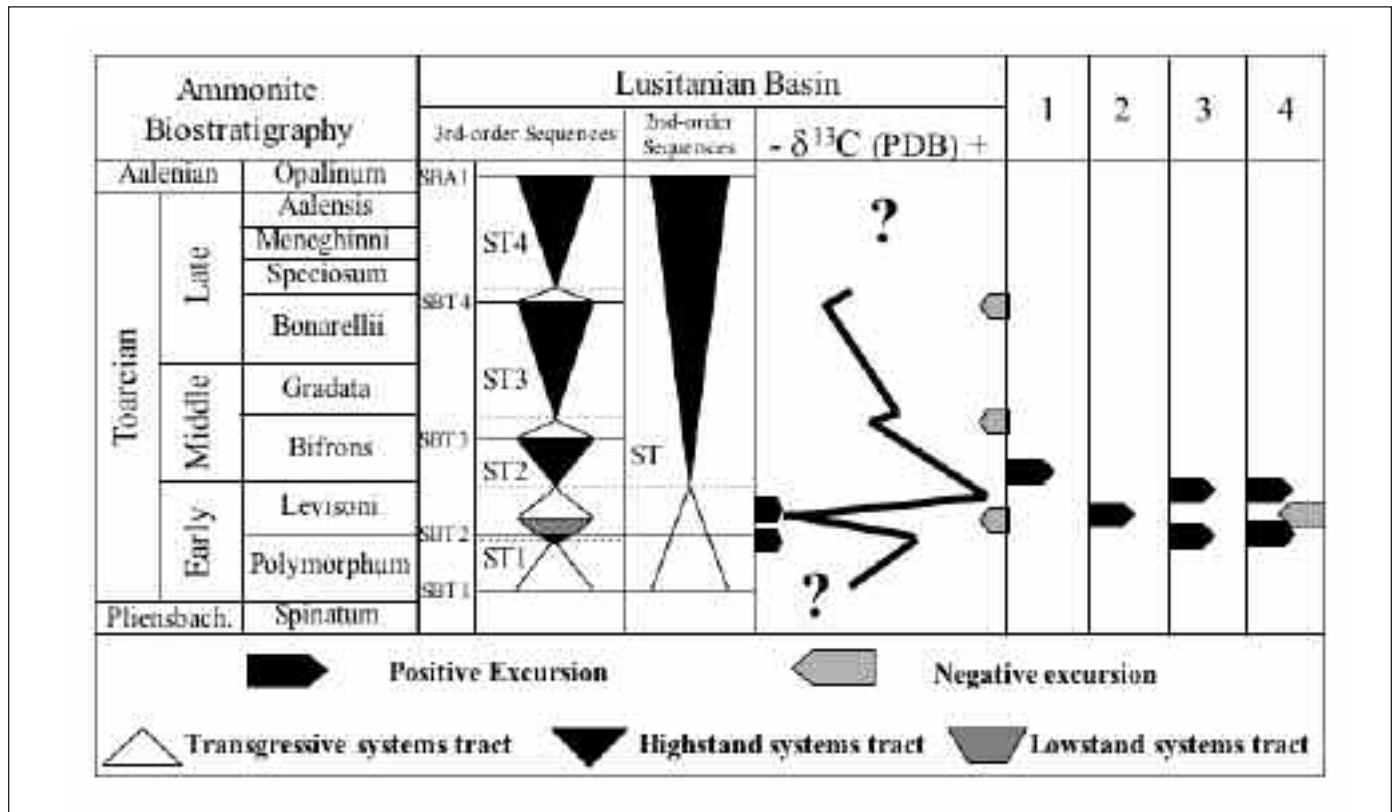


Fig. 9 – Correlation between 3rd order depositional sequences and $\delta^{13}\text{C}$ evolution in the Toarcian of Lusitanian Basin. Carbon-isotope events in carbonate of several neighbouring basins: 1 - Subbetic Cordillera (Jiménez *et al.*, 1996); 2 - Basque-Cantabrian Basin (Rosales *et al.*, 2001); 3 -Yorkshire (McArthur *et al.*, 2000); 4 - Mochras well in Wales (Jenkyns *et al.*, 2002; Van de Schootbrugge *et al.*, 2005)

Fig. 9 - Correlación entre las series deposicionales de 3^{er} orden y la evolución del $\delta^{13}\text{C}$ en el Toarciense de la Cuenca Lusitánica. Eventos de los isótopos de carbono en los carbonatos de varias cuencas vecinas: 1.- Cordillera Subbética (Jiménez *et al.*, 1996); 2.-Cuenca Vasco-cantábrica (Rosales *et al.*, 2001); 3.- Yorkshire (McArthur *et al.*, 2000); 4.- Pozo Mochras, en Gales (Jenkyns *et al.*, 2002; Van de Schootbrugge *et al.*, 2005)

(SBT2), within the *bifrons* Subzone (SBT3) and uppermost *bonarelli* Zone (SBT4), respectively. The most significant sedimentological change is observed at the ST1/ST2 boundary, where the facies of the base of *levisoni* Zone are interpreted as the result of a strong shallowing (lowstand).

Isotopic curves obtained in four reference sections of the LB, reveal that $\delta^{13}\text{C}$ is an important tool in sequence stratigraphic interpretation. The first main conclusion of the observed variations is that the link with the sequence evolution should indicate a mechanism of a primary nature. The $\delta^{13}\text{C}$ curves clearly show remarkable changes at the boundaries between the several 3rd order depositional sequences. The large positive fluctuations correspond to transgressive periods. With the exception of ST1, the uppermost parts of ST2 and ST3 show gradual negative shifts, associated with regressive phases. Two main positive $\delta^{13}\text{C}$ excursions are observed at the top of *polymorphum* Zone and in the middle-upper part of *levisoni* Zone, both peaks associated with maximum flooding intervals. Between these two peaks, the minimum value (negative excursion) is observed at the base of *levisoni* Zone, associated with shallow detrital facies deposits.

Besides, the $\delta^{13}\text{C}$ evolution observed in the Lower and Middle Toarcian of LB shows the global carbon shift recognised in other Tethyan and North-European sectors.

Acknowledgements

We thank Ana Azerêdo (University of Lisbon), Stephen Hesselbo (University of Oxford) and Gregory Price (University of Plymouth) for comments and suggestions on an earlier version of the manuscript. We are grateful to the two reviewers, Ramón Mas (University Complutense of Madrid) and Pedro Ruiz Ortis (University of Jaén), for their constructive comments. Thanks are also due to Cenpes Petrobras for laboratory data.

References

- Almeras, Y. 1994. Le genre *Soaesiirhynchia* nov. (*Brachiopoda*, *Rhynchonellacea*, *Wellerellidae*) dans le Toarcien du sous-bassin Nord-Lusitanien Portugal. *Documents des Laboratoires de Géologie Lyon*, 130, 135 p.
- Beerling, D.J., Lomas, M.R. and Gröcke, D.R. 2002. On the nature of methane gas-hydrate dissociation during the Toarcian and Aptian Oceanic Anoxic events. *American Journal of Science*, 302, 28-49.
- Craig, H. 1957. Isotopic standards for carbon and oxygen and correction factors for mass-spectrometric analysis of carbonate dioxide. *Geochimica and Cosmochimica Acta*, 12, 133-149.
- De Graciansky, P.-C., Dardeau, G., Dommergues, J.L., Durllet, C., Marchand, D., Dumont, T., Hesselbo, S.P., Jacquin, T., Goggin, V., Meister, C., Mouterde, R., Rey, J. and Vail PR. 1998a. Ammonite biostratigraphic correlation and Early Jurassic sequence stratigraphy in France: comparisons with some U.K. sections. In: De Graciansky, P.-C., Hardenbol, J., Jacquin, T. and Vail, P. (eds.), *Mesozoic and Cenozoic Sequence Stratigraphy of European Basins*, SEPM Sp. Publ., 60, 583-622.
- De Graciansky, P.-C., Jacquin, T. and Hesselbo, S.P. 1998b. The Ligurian cycle: an overview of the Lower Jurassic 2nd-order transgressive/regressive facies cycles in Western Europe. In: De Graciansky, P.-C., Hardenbol, J., Jacquin, T. and Vail, P. (eds.), *Mesozoic and Cenozoic Sequence Stratigraphy of European Basins*, SEPM Sp. Publ., 60, 467-479.
- Duarte, L.V. 1995. O Toarciano da Bacia Lusitaniana. Estratigrafia e Evolução Sedimentogenética. PhD thesis, University of Coimbra, 349p., 14 pl..
- Duarte, L.V. 1997. Facies analysis and sequential evolution of the Toarcian-Lower Aalenian series in the Lusitanian Basin (Portugal). *Comunicações do Instituto Geológico e Mineiro*, 83, 65-94.
- Duarte, L.V. 1998. Clay minerals and geochemical evolution in the Toarcian Lower Aalenian of the Lusitanian Basin. *Cuadernos de Geología Ibérica*, 33, 69-98.
- Duarte, L.V. 2004. The geological heritage of the Lower Jurassic of Central Portugal: selected sites, inventory and main scientific arguments. *Rivista Italiana di Paleontologia e Stratigrafia*, 110, 381-388.
- Duarte, L.V., Krautter, M. and Soares A.F. 2001. Bioconstructions à spongiaires siliceux dans le Lias terminal du Bassin lusitanien (Portugal): stratigraphie, sédimentologie et signification paléogéographique. *Bulletin Société Géologique de France*, 172, 637-646.
- Duarte, L.V., Perilli N, Dino R, Rodrigues R, Paredes R. 2004a. Lower to Middle Toarcian from the Coimbra region (Lusitanian Basin, Portugal): sequence stratigraphy, calcareous nannofossils and stable-isotope evolution. *Rivista Italiana di Paleontologia Stratigrafia*, 110, 115-127.
- Duarte, L.V., Rodrigues, R., Oliveira, L.C. and Silva, F. 2005. Avaliação preliminar das variações do carbono orgânico total nos sedimentos margosos do Jurássico inferior da Bacia Lusitânica (Portugal). *XIV Semana de Geoquímica and VIII Congresso de Geoquímica dos Países de Língua Portuguesa*, Aveiro, I, 39-43.
- Duarte, L.V. and Soares, A.F. 1993. Eventos de natureza tempestítica e turbidítica no Toarciano inferior da Bacia Lusitaniana. *Cadernos de Geografia*, 12, 85-89.
- Duarte, L.V. and Soares, A.F. 2002. Litostratigrafia das séries margo-calcárias do Jurássico inferior da Bacia Lusitânica (Portugal). *Comunicações do Instituto Geológico e Mineiro*, 89, 115-134.
- Duarte, L.V., Wright, V.P., Fernández-López, S., Elmi, S., Krautter, M., Azerêdo, A.C., Henriques, M.H., Rodrigues, R. and Perilli, N. 2004b. Early Jurassic carbonate evolu-

- tion in the Lusitanian Basin: facies, sequence stratigraphy and cyclicity. In: Duarte, L.V. and Henriques, M.H. (eds.), *Carboniferous and Jurassic Carbonate Platforms of Iberia*, 23rd IAS Meeting of Sedimentology, Coimbra 2004, Field Trip Guide Book Volume I, 45-71.
- Elmi, S., Goy, A., Mouterde, R., Rivas, P. and Rocha, R. 1989. Correlaciones bioestratigráficas en el Toarciense de la Península Ibérica. *Cuadernos de Geología Ibérica*, 13, 265-277.
- Föllmi, K., Weissert, H., Bisping, M. and Funk, H. 1994. Phosphogenesis, carbon-isotope stratigraphy and carbonate-platform evolution along the Lower Cretaceous northern Tethyan margin. *Geological Society of America Bulletin*, 106, 729-746.
- Gahr, M.E. 2002. Palökologie des Makrobenthos aus dem Unter-Toarc SW-Europas. *Beringeria*, 31, 204pp..
- Gahr, M.E. 2005. Response of Lower Toarcian (Lower Jurassic) macrobenthos of the Iberian Peninsula to sea level changes and mass extinction. *Journal of Iberian Geology*, 31 (2), 197-215.
- Hallam, A. 1988. A reevaluation of Jurassic eustasy in the light of new data and the revision Exxon curve. In: Wilgus, C., Hastings, B., Kendall, C.G., Posamentier, H.W., Ross, C.A. and Van Wagoner, J.C. (eds.), *Sea-level changes: an integrated approach*, SEPM Sp. Publ., 42, 261-273.
- Hallam, A. 2001. A review of the broad pattern of Jurassic sea-level changes and their possible causes in the light of current knowledge. *Palaeogeography, Palaeoclimatology, Palaeoecology*, 167, 23-37.
- Haq, B.U., Hardenbol, J. and Vail, P.R. 1988. Mesozoic and Cenozoic chronostratigraphy and cycles of sea-level changes. In: Wilgus, C., Hastings, B., Kendall, C.G., Posamentier, H.W., Ross, C.A. and Van Wagoner, J.C. (eds.), *Sea-level changes: an integrated approach*, SEPM Sp. Publ., 42, 71-108.
- Hardenbol, J., Thierry, J., Farley, M., Jacquín, T., De Graciansky, P.-C. and Vail, P.R. 1998. Mesozoic and Cenozoic sequence chronostratigraphic framework of European basins. In: De Graciansky, P.-C., Hardenbol, J., Jacquín, T. and Vail, P. (eds.), *Mesozoic and Cenozoic Sequence Stratigraphy of European Basins*, SEPM Sp. Publ., 60, 3-13.
- Hesselbo, S.P., Gröcke, D.R., Jenkyns, H.C., Bjerrum, C.J., Farrimond, P., Morgans, B.H. and Green, O. 2000. Massive dissociation of gas hydrate during a Jurassic Oceanic Anoxic Event. *Nature*, 406, 392-395.
- Jacquín, T. and De Graciansky, P.-C. 1998a. Major transgressive/regressive cycles: the stratigraphic signature of European basin development. In: De Graciansky, P.-C., Hardenbol, J., Jacquín, T. and Vail, P. (eds.), *Mesozoic and Cenozoic Sequence Stratigraphy of European Basins*, SEPM Sp. Publ., 60, 15-30.
- Jacquín, T. and De Graciansky, P.-C. 1998b. Transgressive-regressive (second order) facies cycles: the effects of tectonoeustasy. In: De Graciansky, P.-C., Hardenbol, J., Jacquín, T. and Vail, P. (eds.), *Mesozoic and Cenozoic Sequence Stratigraphy of European Basins*, SEPM Sp. Publ., 60, 445-466.
- Jenkyns, H.C. 1988. The early Toarcian (Jurassic) anoxic event: stratigraphic, sedimentary, and geochemical evidence. *American Journal of Science*, 288, 101-151.
- Jenkyns, H.C. and Clayton, C.J. 1986. Black shales and carbon isotopes in pelagic sediments from the Tethyan Lower Jurassic. *Sedimentology*, 33, 87-106.
- Jenkyns, H.C. and Clayton, C.J. 1997. Lower Jurassic epicontinental carbonates and mudstones from England and Wales: chemostratigraphic signals and the Early Toarcian anoxic event. *Sedimentology*, 44, 687-706.
- Jenkyns, H.C., Géczy, B. and Marshall, J.D. 1991. Jurassic manganese carbonates of Central Europe and the Early Toarcian anoxic event. *Journal of Geology*, 99, 137-149.
- Jenkyns, H.C., Jones, C. E., Gröcke, D.R., Hesselbo, S.P. and Parkinson, D.N. 2002. Chemostratigraphy of the Jurassic System: applications, limitations and implications for palaeoceanography. *Journal of the Geological Society of London*, 159, 351-378.
- Jiménez, A.P., Cisneros, C.J., Rivas, P. and Vera, J.A. 1996. The Early Toarcian anoxic event in the westernmost Tethys (Subbetic): Paleogeographic and paleobiogeographic significance. *Journal of Geology*, 104, 399-416.
- Jones, C.E. and Jenkyns, H.C. 2001. Seawater strontium isotopes, oceanic anoxic events, and seafloor hydrothermal activity in the Jurassic and Cretaceous. *American Journal of Science*, 301, 112-149.
- Kullberg, J.C., Olóriz, F., Marques, B., Caetano, P. and Rocha, R.B. 2001. Flat-pebble conglomerates: a local marker for Early Jurassic seismicity related to syn-rift tectonics in the Sesimbra area (Lusitanian Basin, Portugal). *Sedimentary Geology*, 139, 49-70.
- Kump, L.R. and Arthur, M.A. 1999. Interpreting carbon-isotope excursions: carbonates and organic matter. *Chemical Geology*, 161, 181-198.
- Little, C.T.S. and Benton, M.J. 1995. Early Jurassic mass extinctions. A global long-term event. *Geology*, 23, 495-498.
- Mattioli, E., Pittet, B., Bucefalo Palliani, R., Röhl, H.-J., Schmid-Röhl, A. and Morettini, E. 2004. Phytoplankton evidence for the timing and correlation of palaeoceanographical changes during the early Toarcian oceanic anoxic event (Early Jurassic). *Journal of the Geological Society of London*, 161, 685-693.
- McArthur, J.M., Donovan, D.T., Thirlwall, M.F., Fouke, B.W. and Matthey, D. 2000. Strontium isotope profile of the early Toarcian (Jurassic) oceanic anoxic event, the duration of ammonite biozones, and belemnite palaeotemperatures. *Earth and Planetary Science Letters*, 179, 269-285.
- Mouterde, R. and Ruget, Ch. 1967. Le Lias des environs de Porto de Moz (SW du Plateau de Fátima) - Étude du Barranco de Zambujal de Alcaria. *Comunicações dos Serviços Geológicos de Portugal*, 51, 253-281.
- Mouterde, R. and Ruget, Ch. 1984. Le passage Domerien-Toarcien dans le Lias du Portugal. In: Recherche sur les Civilisations (ed.), *Volume d'hommage au géologue G. Zbyzewski*, Paris, 203-211.
- Mouterde, R., Ruget, Ch. and Moitinho de Almeida, F. 1964-65. Coupe du Lias au Sud de Condeixa. *Comunicações dos Serviços Geológicos de Portugal*, 48, 61-91.
- Pálffy, J. and Smith, P.L. 2000. Synchrony between Early

- Jurassic extinction, oceanic anoxic event, and the Karoo-Ferrar flood basalt volcanism. *Geology*, 28, 747-750.
- Perilli, N. and Duarte, L. V. 2006. Toarcian nannobiohorizons from Lusitanian Basin (Portugal) and their calibration against ammonite zones. *Rivista Italiana di Paleontologia e Stratigrafia*, 112, nº3 (in press)
- Read, J.F. 1982. Carbonates platforms of passive (extensional) continental margins: Types, characteristics and evolution. *Tectonophysics*, 81, 195-212.
- Read, J.F. 1985. Carbonate platform facies models. *The American Association of Petroleum Geologists Bulletin*, 69, 1-21.
- Rocha, R.B., Marques, B., Kullberg, J.C., Caetano, P., Lopes, C., Soares, A.F., Duarte, L.V., Marques, J. and Gomes, C. 1996. The 1st and 2nd rifting phases of the Lusitanian Basin: stratigraphy, sequence analysis and sedimentary evolution. Final report, CEC, Project MILUPOBAS (Contract no JOU-2-CT94-0348), unpublished report, 4 vols.
- Rocha, R.B., Mouterde, R., Soares, A.F. and Elmi, S. 1987. Biostratigraphie et évolution séquentielle du Bassin au Nord du Tage au cours du Lias et du Dogger. *Field Trip Guide-Book A*, 2nd Int. Symposium on Jurassic Stratigraphy, Lisboa, 84 pp.
- Röhl, H.J. Schmid-Röhl, A., Oschmann, W., Frimmel, A. and Schwark, L. 2001. The Posidonia Shale (Lower Toarcian) of SW-Germany: an oxygen-depleted ecosystem controlled by sea level and palaeoclimate. *Palaeogeography, Palaeoclimatology, Palaeoecology*, 165, 27-52.
- Rosales, I., Quesada, S. and Robles, S. 2001. Primary and diagenetic isotopic signals in fossils and hemipelagic carbonates: the Lower Jurassic of northern Spain. *Sedimentology*, 48, 1149-1169.
- Schmid-Röhl, A., Röhl, H.J., Oschmann, W., Frimmel, A. and Schwark, L. 2002. Palaeoenvironmental reconstruction of Lower Toarcian epicontinental black shales (Posidonia Shale, SW Germany): global versus regional control. *Geobios*, 35, 13-20.
- Scholle, P. and Arthur, M.A. 1980. Carbon isotopic fluctuations in pelagic limestones: potential stratigraphic and petroleum exploration tool. *The American Association of Petroleum Geologists Bulletin*, 64, 67-87.
- Schouten, S., Van Kaam-Peters, H.M., Rijpsstra, W.I., Schoell, M. and Damste, J.S. 2000. Effects of an oceanic event on the stable carbon isotopic composition of Early Toarcian carbon. *American Journal of Science*, 300, 1-22.
- Soares, A.F., Rocha, R.B., Elmi, S., Henriques, M.H., Mouterde, R., Almeras, Y., Ruget, C., Marques, J., Duarte, L.V., Carapito, C., Kullberg, J.C. 1993. Le sous-bassin nord-lusitanien (Portugal) du Trias au Jurassique moyen: histoire d'un "rift avorté". *Comptes Rendus de l'Académie des sciences de Paris*, 317, 1659-1666.
- Vail, P.R., Audermard, F., Bowman, S.A., Eisner, P.N. and Perez-Cruz, G. 1991. The stratigraphic signatures of tectonics, eustacy and sedimentology. An overview. In: Einsele, G., Ricken, G. and Seilacher, A. (eds.), *Cycles and Events in Stratigraphy*, Springer-Verlag, Berlin, 617-659.
- Van de Schootbrugge, B., Bailey, T.R., Rosenthal, Y., Katz, M.E., Wright, J.D., Feist-Burkhardt, S., Miller, K.G., Falkowski, P.G. 2005. Early Jurassic Climate change and the radiation of organic-walled phytoplankton in the Tethys Ocean. *Paleobiology*, 31, 73-97.
- Weissert, H. 1989. C-Isotope stratigraphy, a monitor of paleoenvironmental change: a case study from the Early Cretaceous. *Surveys in Geophysics*, 10, 1-61.
- Weissert, H., Lini, A., Follmi, K.B. and Kuhn, O. 1998. Correlation of Early Cretaceous carbon isotope stratigraphy and platform drowning events: a possible link. *Palaeogeography, Palaeoclimatology, Palaeoecology*, 137, 189-203.
- Wilson, R.C.L., Hiscott, R.N., Willis, M.G. and Gradstein, F.M. 1989. The Lusitanian Basin of West-Central Portugal: Mesozoic and Tertiary tectonic, stratigraphic and subsidence history. *The American Association of Petroleum Geologists Memoire*, 46, 341-362.
- Wright, V.P. and Wilson, R.C.L. 1984. A carbonate submarine-fan sequence from the Jurassic of Portugal. *Journal of Sedimentary Petrology*, 54, 394-412.

Recibido: marzo 2006

Aceptado: septiembre 2006